





Source: Esri, Maxar, Earthstar Geographics, and the GIS User Community

 Proposed DEPZ	 Power Station Site
 Current DEPZ	 Buffer: 300m Reactor Centrepoint

Proposed Revision to Detailed Emergency Planning Zone (DEPZ)					
Created by:	NB	Checked by:	AF	Date:	30/05/24
Reference:	DEPZ/v2.0/Aerial				

N




Kent County Council  
kent.gov.uk